

CCE Agri

Android based mobile app for conducting CCEs

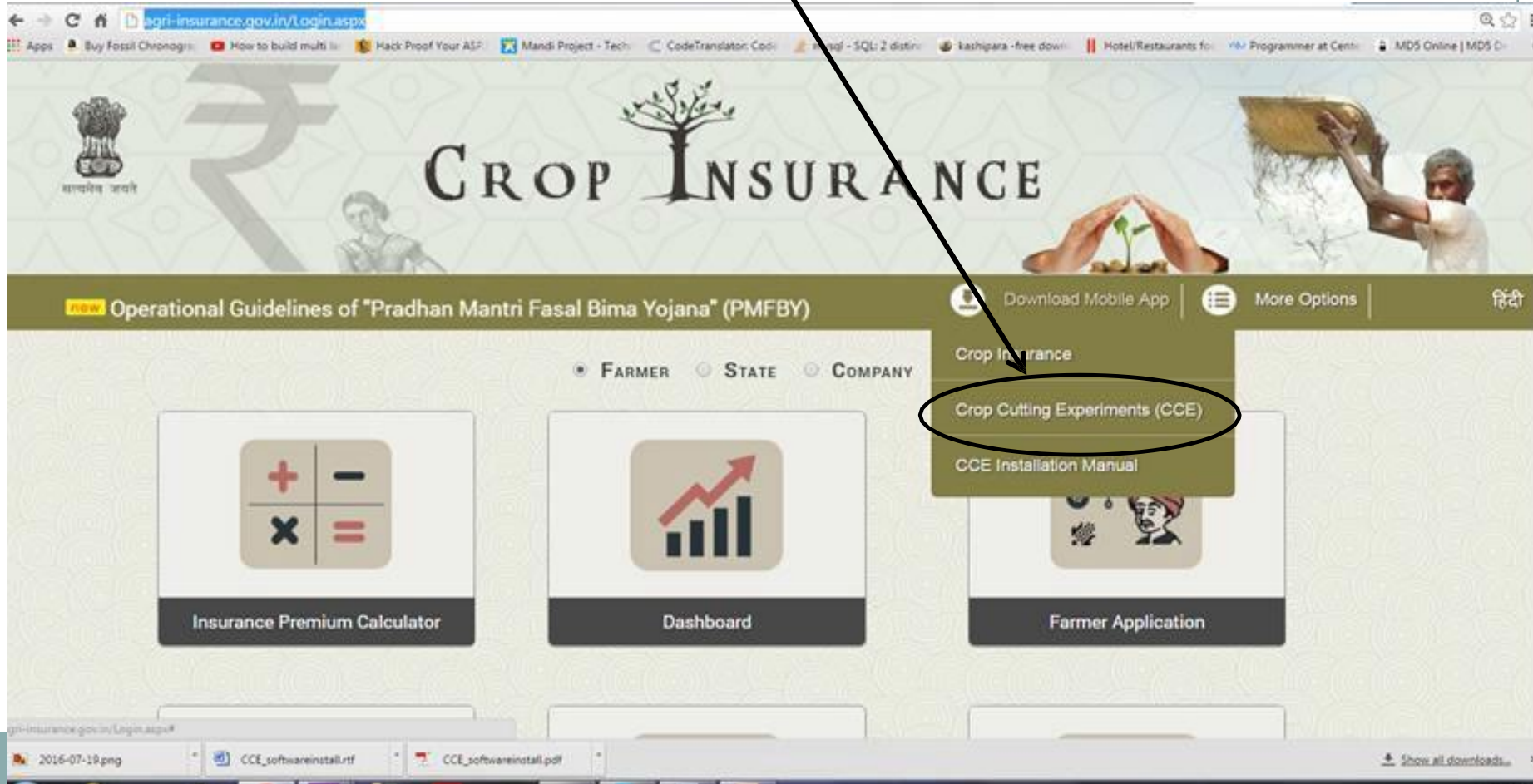


Downloading CCE Agri App

Download CCE Agri.apk from www.agri-insurance.gov.in

OR

from Google Play Store by typing CCE Agri



The screenshot shows the website www.agri-insurance.gov.in. The page features a header with the Indian government logo, the text 'CROP INSURANCE', and a navigation bar with 'Download Mobile App' and 'More Options'. Below the header, there are tabs for 'FARMER', 'STATE', and 'COMPANY'. The main content area includes several service tiles: 'Insurance Premium Calculator', 'Dashboard', and 'Farmer Application'. A dropdown menu is open under 'More Options', with 'Crop Cutting Experiments (CCE)' highlighted by a red circle. A black arrow points from the URL in the text above to this highlighted menu item. The browser's address bar and taskbar are also visible at the bottom.

Process of downloading app from Crop Insurance portal (www.agri-insurance.gov.in)

CCE.apk downloaded

Open show all downloads

The screenshot displays the Crop Insurance portal (www.agri-insurance.gov.in) with the following elements:

- Header:** Logo of the Government of India, the text "CROP INSURANCE", and a navigation bar with "Operational Guidelines of 'Pradhan Mantri Fasal Bima Yojana' (PMFBY)", "Download Mobile App", and "More Options".
- Navigation:** Tabs for "FARMER", "STATE", and "COMPANY".
- Main Content:** A grid of service tiles including "Insurance Premium Calculator", "Dashboard", "Farmer Application", and others.
- Download Menu:** A dropdown menu under "Download Mobile App" listing "Crop Insurance", "Crop Cutting Experiments (CCE)", and "CCE Installation Manual".
- Download Progress:** A progress bar at the bottom left shows "CCE.apk" with a download icon and a percentage indicator.
- Download Location:** A button at the bottom right labeled "Show all downloads..." with a download icon and a close icon.

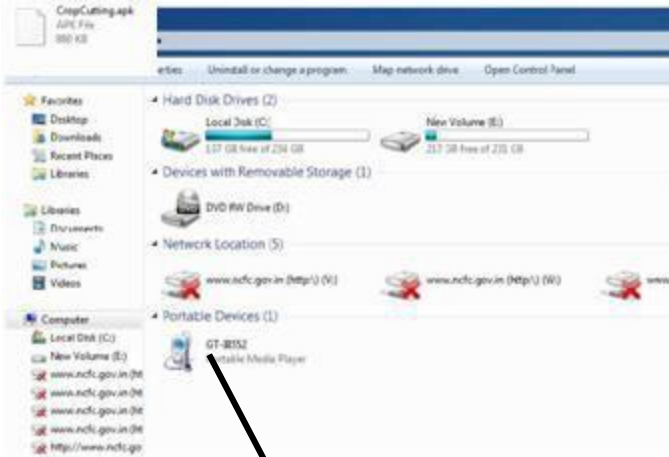
Process of downloading app from Crop Insurance portal (www.agri-insurance.gov.in)



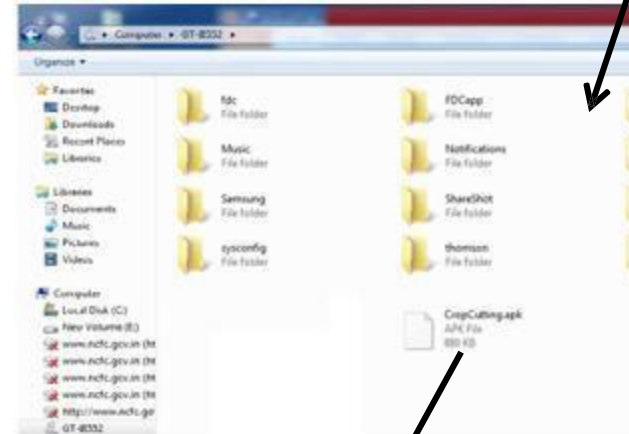
- Open *Show all downloads* on Computer/Laptop
- Connect the Smartphone with Computer System/ Laptop using USB cable.
- Copy and Paste CCE Agri.apk from downloads folder to smartphone into the phone memory.
- Go to Settings, Security and allow Unknown sources.
- Click on CCE Agri.apk and app will be installed.

Connect the smart phone to the computer through USB cable.

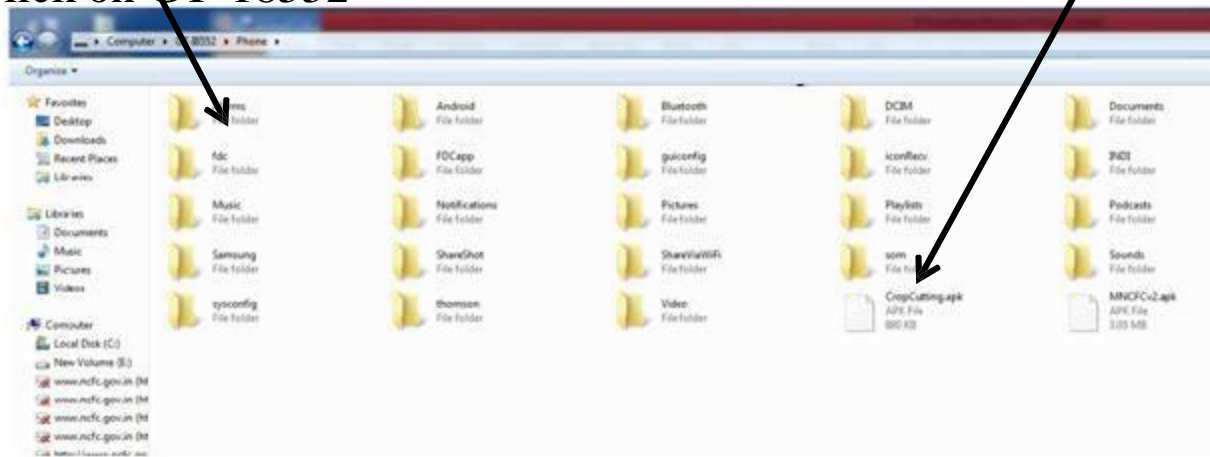
Open download folder



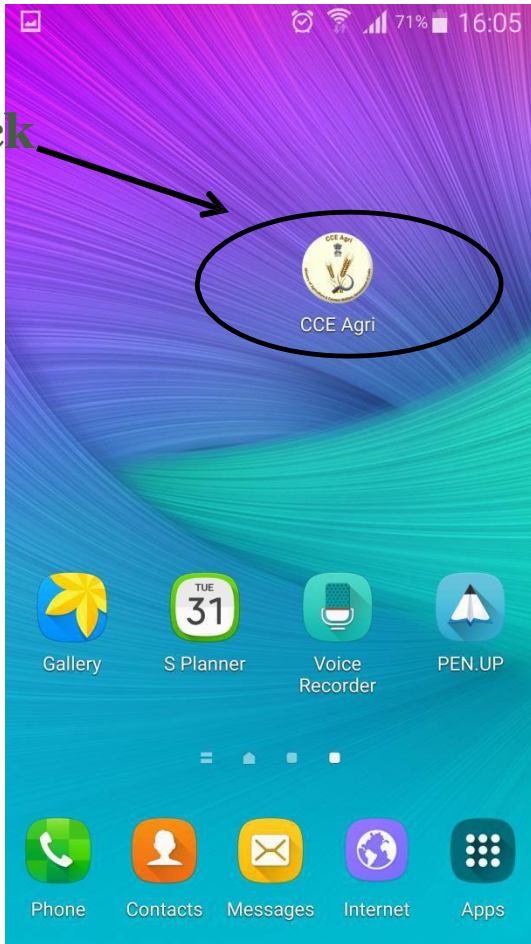
Click on GT- 1852



Paste Crop Cutting.apk in the above directory



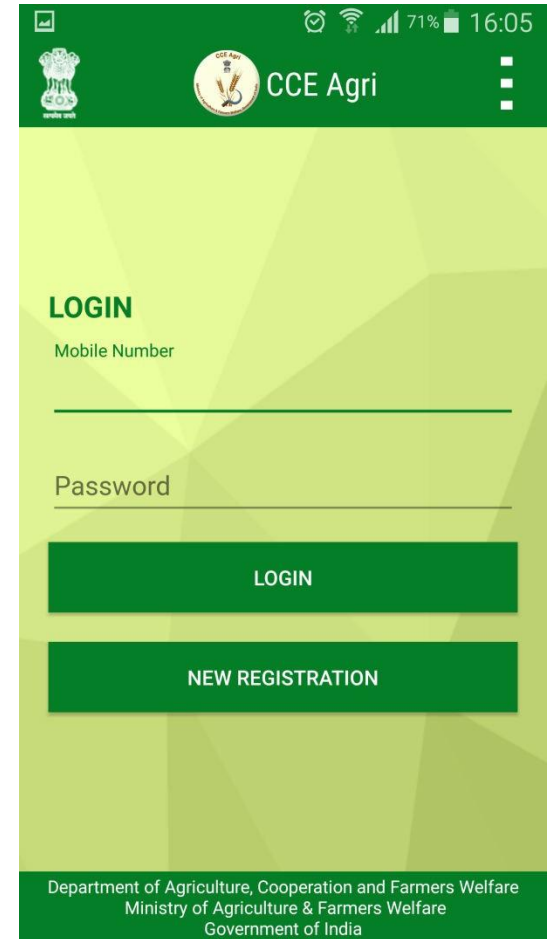
Click the icon CCE Agri



Mobile Home Screen



Welcome Screen



First Screen

USP of CCE App: Offline and Online Mode



- In rural areas, there will be no or poor internet connection that is why this app has been designed in such a way that data can be collected without internet connection.
- This app works in both Online and Offline mode.
- Internet is required only to download this app and doing registration.
- After that CCE data can be entered using this app without internet connection.
- And as and when internet is available, data can be pushed to the server.



Registration in CCE Agri



Step 1: Select the registration level (State, District, Block) in the registration form.

Step 2: Complete the registration form by filling all the details in the registration form and then click on submit button.

Step 3: One user per State will be authorized by Central level and that State level user will further approve users of District and Block.

Select Registration Level

The screenshot shows the registration form for CCE Agri. The form is titled "REGISTRATION" and includes the following fields:

- Registration Level (indicated by an arrow)
- Name
- Mobile Number
- Email ID
- Password
- Confirm Password
- State

The footer of the form contains the following text:

Department of Agriculture, Cooperation and Farmers Welfare
Ministry of Agriculture & Farmers Welfare
Government of India

Login



Step 1: After successful registration and approval you will be able to login.

Step 2 : Enter your Mobile No. and Password to login into the Crop Cutting Experiments App.

Enter Your Mobile No.

Enter Your Password

Click

The screenshot shows the login interface of the 'Crop Cutting Exp.' app. At the top, there is a green header bar containing the app's title and a menu icon. Below the header, the word 'LOGIN' is displayed in bold green letters. There are two input fields: 'Mobile Number' and 'Password'. A link for 'Forgot Password?' is located below the password field. Two large green buttons are present: 'LOGIN' and 'NEW REGISTRATION'. At the bottom, a footer bar contains the text: 'Department of Agriculture, Cooperation and Farmers Welfare', 'Ministry of Agriculture & Farmers Welfare', and 'Government of India'. Three arrows point from the text on the left to the input fields and the 'LOGIN' button on the app screen.

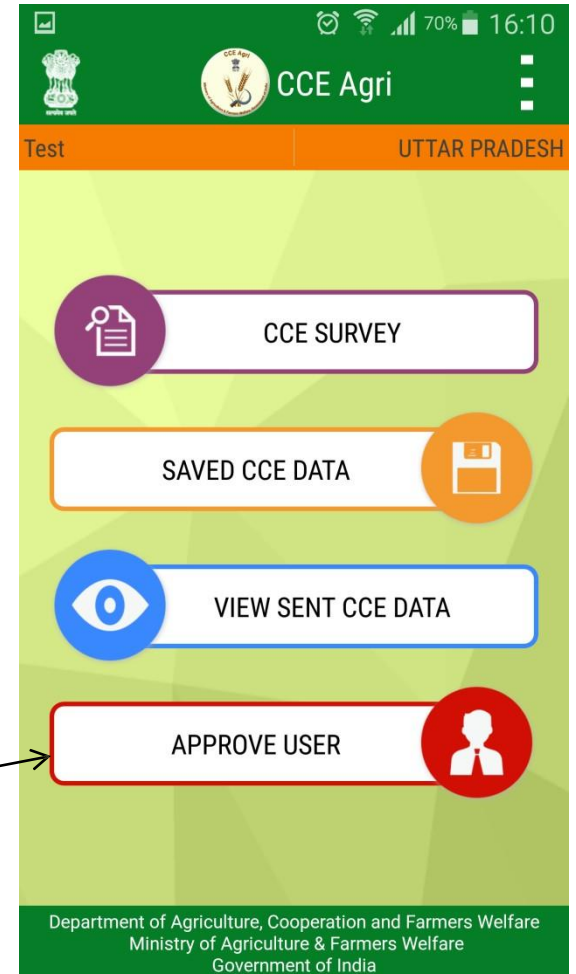
Home Screen



There are 4 Options available on the home screen :

1. CCE Survey
2. Saved CCE Data
3. View Sent CCE Data
4. Approve User*

**Approve User option is available for State and District level users only who can approve the users of block level.*



Approve User

CCE Survey



▪In Crop Cutting Survey Form mobile will automatically capture GPS coordinates and then further information can be filled.

▪Clicking on Add Photo button to capture photograph(minimum 1) (maximum4)

▪Select the Village

GPS Coordinates

Add Photo

Select District Name

test state | UTTAR PRADESH

CROP CUTTING SURVEY

Crop Picking Single Multiple

Latitude : 28.6165992
Longitude : 77.2124015
GPS accuracy is 120.724 meter.

1. Overview of Field (Photo) 2. Crop Cut Area (Photo)
3. Threshing Operation (Photo) 4. Weighing Operation (Photo)

Basic Details

District: Gorakhpur
Block: Gaugaha

Department of Agriculture, Cooperation and Farmers Welfare
Ministry of Agriculture & Farmers Welfare
Government of India

CCE Survey



test state: UTTAR PRADESH

Block: Gaugaha

Village: Select

Survey Number/ Khasra Number/ Khatauni number

Name of Farmer

Operational size of the holding of farmer: Hectares

Name of Season: Select

Total area under crop in respect of cultivator

Department of Agriculture, Cooperation and Farmers Welfare
Ministry of Agriculture & Farmers Welfare
Government of India

test state: UTTAR PRADESH

Total area under crop in respect of cultivator for which CCE's Under taken: Hectares

Name of the Crop: Select

System of Cultivation: Select

Type of the Variety of Crop: Select

Name of Variety

Sources of Seed

Department of Agriculture, Cooperation and Farmers Welfare
Ministry of Agriculture & Farmers Welfare
Government of India

test state: UTTAR PRADESH

Sources of Seed: Select

Seed used Kgs/Hectare

Date of Sowing/Transplantation

Time of sowing or Transplanting: Select

Whether Manure/ FYM used in the plot: Yes No

Whether Chemical Fertilizer used: Yes No

Water Source: Select

Department of Agriculture, Cooperation and Farmers Welfare
Ministry of Agriculture & Farmers Welfare
Government of India

test state: UTTAR PRADESH

Water Source: Select

Weather condition during Crop season: Select

Extent of damage by pests or any disease: %

Any Stress: Select

CCE's Details

Pair of random number (Starting point of CCE in selected field)

Shape of CCE Area: Select

Department of Agriculture, Cooperation and Farmers Welfare
Ministry of Agriculture & Farmers Welfare
Government of India

Crop Cutting Survey Form Screens

CCE Survey



VoLTE 79% 1:02 PM

Crop Cutting Exp.

test state UTTAR PRADESH

Shape of CCE Area
Select

Length of the field
Footsteps

Breadth of the field
Footsteps

Land type where CCE is undertaken
Select

Date of Cutting

Green/ Fresh Weight of the Produce obtained in CCE's n Kgs

Department of Agriculture, Cooperation and Farmers Welfare
Ministry of Agriculture & Farmers Welfare
Government of India

VoLTE 79% 1:02 PM

Crop Cutting Exp.

test state UTTAR PRADESH

Green/ Fresh Weight of the Produce obtained in CCE's n Kgs

Moisture Percentage in the produce obtained in CCE's

Dry Weight of the Produce obtained in CCE's(in Kgs)

Date of taking Dry Weight of the Produce obtained in CCE's

Normal Average yield(in Kgs/ Hectare) where CCE's undertaken(as per farmer experience)

Department of Agriculture, Cooperation and Farmers Welfare
Ministry of Agriculture & Farmers Welfare
Government of India

VoLTE 79% 1:02 PM

Crop Cutting Exp.

test state UTTAR PRADESH

Normal Average yield(in Kgs/ Hectare) where CCE's undertaken(as per farmer experience)

Production Obtained Through CCE's
Select

Remark about Production observed

Other Details

Date of likely harvest

Any Other Information

Supervisor Name

Department of Agriculture, Cooperation and Farmers Welfare
Ministry of Agriculture & Farmers Welfare
Government of India

VoLTE 79% 1:02 PM

Crop Cutting Exp.

test state UTTAR PRADESH

Other Details

Date of likely harvest

Any Other Information

Supervisor Name

Supervisor Mobile Number

Supervisor Designation

SEND SAVE

Department of Agriculture, Cooperation and Farmers Welfare
Ministry of Agriculture & Farmers Welfare
Government of India

Crop Cutting Survey Form Screens

CCE Survey



- After entering data, there are two options:
 - **Send:** Data can be pushed to sever if internet connection is available.
 - **Save & Send Later:** Data can be saved to the mobile and sent later on as and when internet connection is available.

Send Data immediately to the server when Internet Connection is available on Mobile

Save data temporarily on Mobile and can be pushed to server later on as and when internet connection is available.

test state | UTTAR PRADESH

Other Details

Date of likely harvest

Any Other Information

Supervisor Name

Supervisor Mobile Number

Supervisor Designation

SEND | SAVE

Department of Agriculture, Cooperation and Farmers Welfare
Ministry of Agriculture & Farmers Welfare
Government of India

Saved CCE Data



- Saved CCE Survey data is the CCE data saved in mobile.
- When internet connection is available, click on Send button to push the saved data to server.

Temporarily Saved Data List

Click on Send Data to send data to the server.

Data can be edited and viewed anytime.

The screenshot displays the 'Crop Cutting Exp.' application interface. At the top, there is a green header with a back arrow, a logo, and the title 'Crop Cutting Exp.'. Below the header, the state is set to 'test state' and 'UTTAR PRADESH'. The form contains the following fields: 'Date of Cutting' (with a trash icon), 'Survey Number : HSSHHS', 'Farmer Name : Abhijeet', 'Crop Picking Type : Single', and 'Crop :'. The 'Address' field is filled with 'Dumari Manjharia, Gaugaha, Gorakhpur'. At the bottom of the form, there are two buttons: 'SEND' and 'VIEW/EDIT'. The footer of the application reads: 'Department of Agriculture, Cooperation and Farmers Welfare, Ministry of Agriculture & Farmers Welfare, Government of India'.

View Sent CCE Data

- View CCE Sent CCE Data shows the list of data sent from mobile to the server.

Data sent to Server



The screenshot displays the 'Crop Cutting Exp.' screen in the CCE App. The top status bar shows 'VoLTE', signal strength, 79% battery, and 1:04 PM. The app header is green with a back arrow, the CCE App logo, and the title 'Crop Cutting Exp.'. Below the header, there are three data entries, each with a yellow background. The first entry is for 'test state' in 'UTTAR PRADESH'. The second entry is for 'Survey No. : HDHD', 'Crop Name: Barley (Jau)', 'Farmer Name : hdhd', 'Date of Cutting : 2016-10-19', 'Date of Survey : 2016-10-19 12:08:31.870', and 'Address : Bela,Gaugaha,Gorakhpur,UTTAR PRADESH'. The third entry is for 'Survey No. : GGG', 'Crop Name: Barley (Jau)', and 'Farmer Name : svhha'. At the bottom, there is a green footer with the text: 'Department of Agriculture, Cooperation and Farmers Welfare', 'Ministry of Agriculture & Farmers Welfare', and 'Government of India'. An arrow points from the text 'Data sent to Server' to the second entry.

test state	UTTAR PRADESH
Survey No. : HDHD Crop Name: Barley (Jau) Farmer Name : hdhd Date of Cutting : 2016-10-19 Date of Survey : 2016-10-19 12:08:31.870 Address : Bela,Gaugaha,Gorakhpur,UTTAR PRADESH	
Survey No. : HDHD Crop Name: Barley (Jau) Farmer Name : hdhd Date of Cutting : 2016-10-19 Date of Survey : 2016-10-19 12:08:31.870 Address : Bela,Gaugaha,Gorakhpur,UTTAR PRADESH	
Survey No. : GGG Crop Name: Barley (Jau) Farmer Name : svhha	

Department of Agriculture, Cooperation and Farmers Welfare
Ministry of Agriculture & Farmers Welfare
Government of India

User Approval



- After Registration Approval of User is required to login and enter CCE data.
- Block level user is approved by District/State Level User,
- District User is approved by State Level User,
- State Level User is approved by Central Level User

For Approving user

The screenshot shows the 'Crop Cutting Exp.' app interface. At the top, there is a green header with the app title and a menu icon. Below the header, there are three tabs: 'PENDING' (green), 'APPROVED' (orange), and 'REJECTED' (orange). The 'PENDING' tab is selected. Below the tabs, there is a list of users with their details. The first user is MD Samar, and the second is Praveen Kumar Jaiswal. At the bottom of the screen, there are two buttons: 'APPROVE' (green) and 'REJECT' (green). An arrow points from the text 'For Approving user' to the 'APPROVE' button.

PENDING	APPROVED	REJECTED
Name: MD Samar		
Mobile: 9795014962		
Status: Pending		
Designation: lekhpal		
User Level: District		
Organization: revenue		
Address: Ballia,UTTAR PRADESH		
APPROVE		REJECT
Name: Praveen Kumar Jaiswal		
Mobile: 8574059577		
Status: Pending		
Designation: revenue sub inspector		
User Level: District		
Department of Agriculture, Cooperation and Farmers Welfare Ministry of Agriculture & Farmers Welfare Government of India		

User Approval



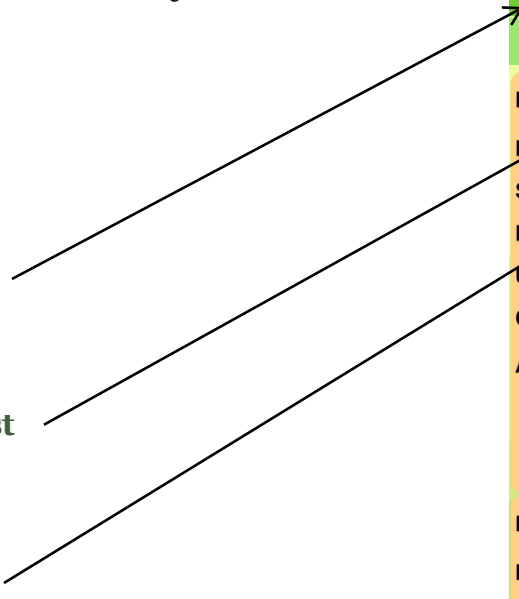
- **Pending** : shows list of Pending Users for Approval
- **Approved** : shows list of Approved User
- **Rejected** : shows list of rejected user with reason of rejection

Pending User List

Approved User List

Rejected User List

The screenshot shows the 'Crop Cutting Exp.' app interface. At the top, there's a green header with the app title and a menu icon. Below the header, there are three tabs: 'PENDING' (green), 'APPROVED' (orange), and 'REJECTED' (orange). The 'PENDING' tab is selected. Below the tabs, there's a list of users. Two users are visible, each with a yellow background. The first user is MD Samar, with mobile number 9795014962, status Pending, designation lekhpal, user level District, organization revenue, and address Ballia,UTTAR PRADESH. The second user is Praveen Kumar Jaiswal, with mobile number 8574059577, status Pending, designation revenue sub inspector, user level District. At the bottom of the app, there's a green footer with the text: 'Department of Agriculture, Cooperation and Farmers Welfare, Ministry of Agriculture & Farmers Welfare, Government of India'. There are also 'APPROVE' and 'REJECT' buttons for each user.



Login

State Level Login

District Level User

Block Level User

Enter User Id

Enter Password

Enter Image

localhost:49064/CropInsurance/LoginApp.aspx

Skip to Main Content | Screen Reader Access | A | A | A+ | हिंदी में | f | t

सत्यमेव जयते

CROP INSURANCE

Registration

Enter Mobile No.*

Enter Password*

Enter Image Code

Forget Password

HOME | ABOUT US | HELP | FAQ | FEEDBACK | RTI | TERMS AND CONDITIONS | COPYRIGHT POLICY | HYPERLINKING POLICY | PRIVACY POLICY | SITEMAP | ACCESSIBILITY STATEMENT | WEBSITE POLICY

ASP.NET Development Server
http://localhost:49064/CropInsurance

State Level User Login

1. State Level User can View Survey Details and also give approval to the users

Approval Request

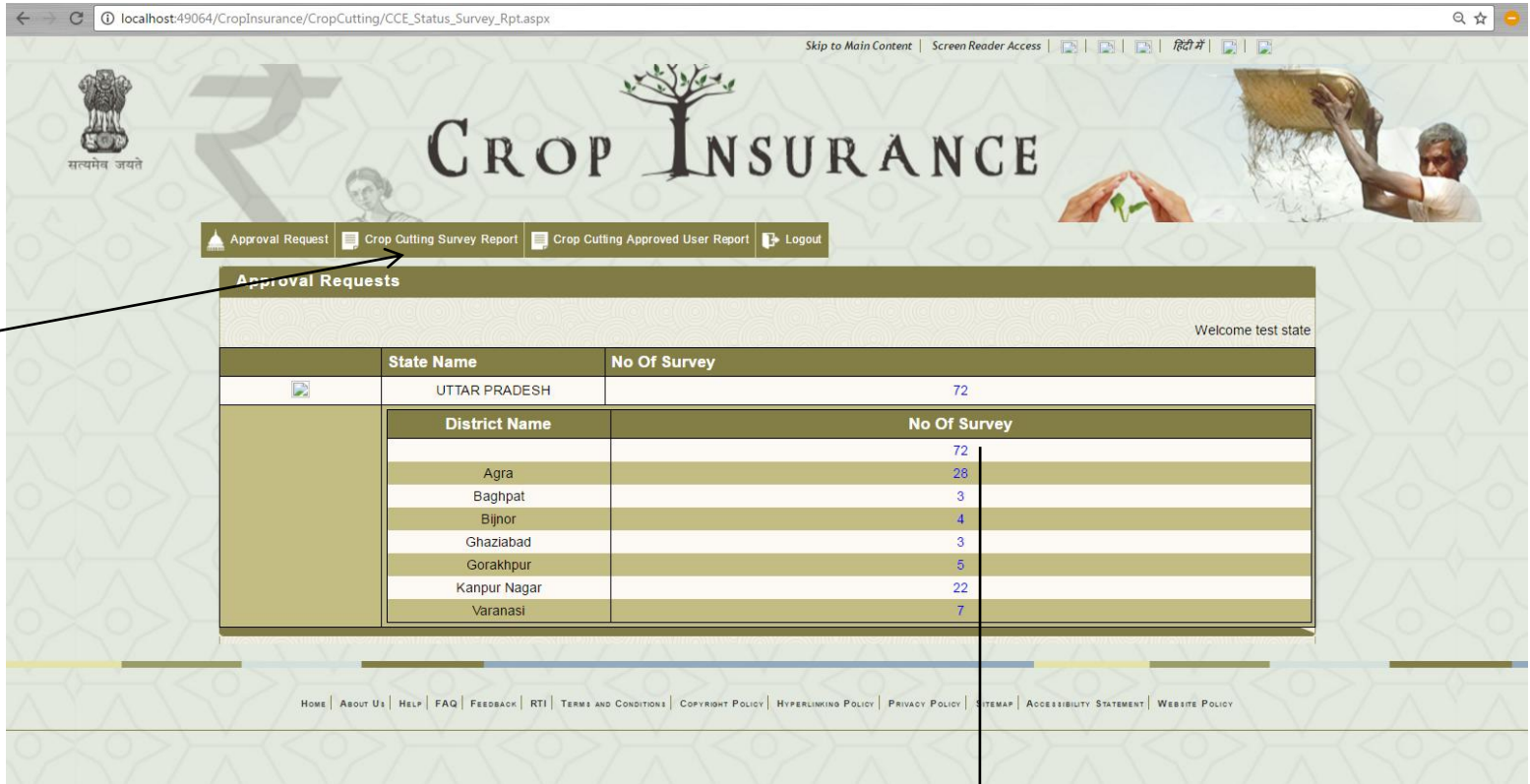
The screenshot shows a web browser window with the URL `localhost:49064/CropInsurance/CropCutting/ApproveCropCutting.aspx`. The page features a header with the Indian emblem, the text 'सत्यमेव जयते', and the 'CROP INSURANCE' logo. A navigation menu includes 'Approval Request', 'Crop Cutting Survey Report', 'Crop Cutting Approved User Report', and 'Logout'. The main content area is titled 'Approval Requests' and includes a 'Welcome test state' message. It contains three dropdown menus for 'State' (set to 'UTTAR PRADESH'), 'District' (set to '--Select District--'), and 'Block' (set to '--Select Block--'), along with a 'FILTER' button. Below the filters are tabs for 'Pending', 'Rejected', and 'Approved'. A table titled 'Activation Requests Pending' displays the following data:

SNo	User Name	OrganisationName	Mobile	Address	Registration Level	Status	All
1	Sunil Kumar	Revenue	9967895159	Gautam Buddha Nagar,UTTAR PRADESH	Sub-District	Pending	<input type="checkbox"/>
2	Deepak kumar	agriculture statistics up	8445821673	Aligarh,UTTAR PRADESH	Sub-District	Pending	<input type="checkbox"/>
3	Sudhir Kumar Pandey	S K Pandey	7309193706	Gonda,UTTAR PRADESH	District	Pending	<input type="checkbox"/>

At the bottom of the table, there are 'APPROVE' and 'REJECT' buttons. The footer contains a list of links: HOME | ABOUT US | HELP | FAQ | FEEDBACK | RTI | TERMS AND CONDITIONS | COPYRIGHT POLICY | HYPERLINKING POLICY | PRIVACY POLICY | SITEMAP | ACCESSIBILITY STATEMENT | WEBSITE POLICY.

State Level User Login

1. State Level User Can see Survey Report



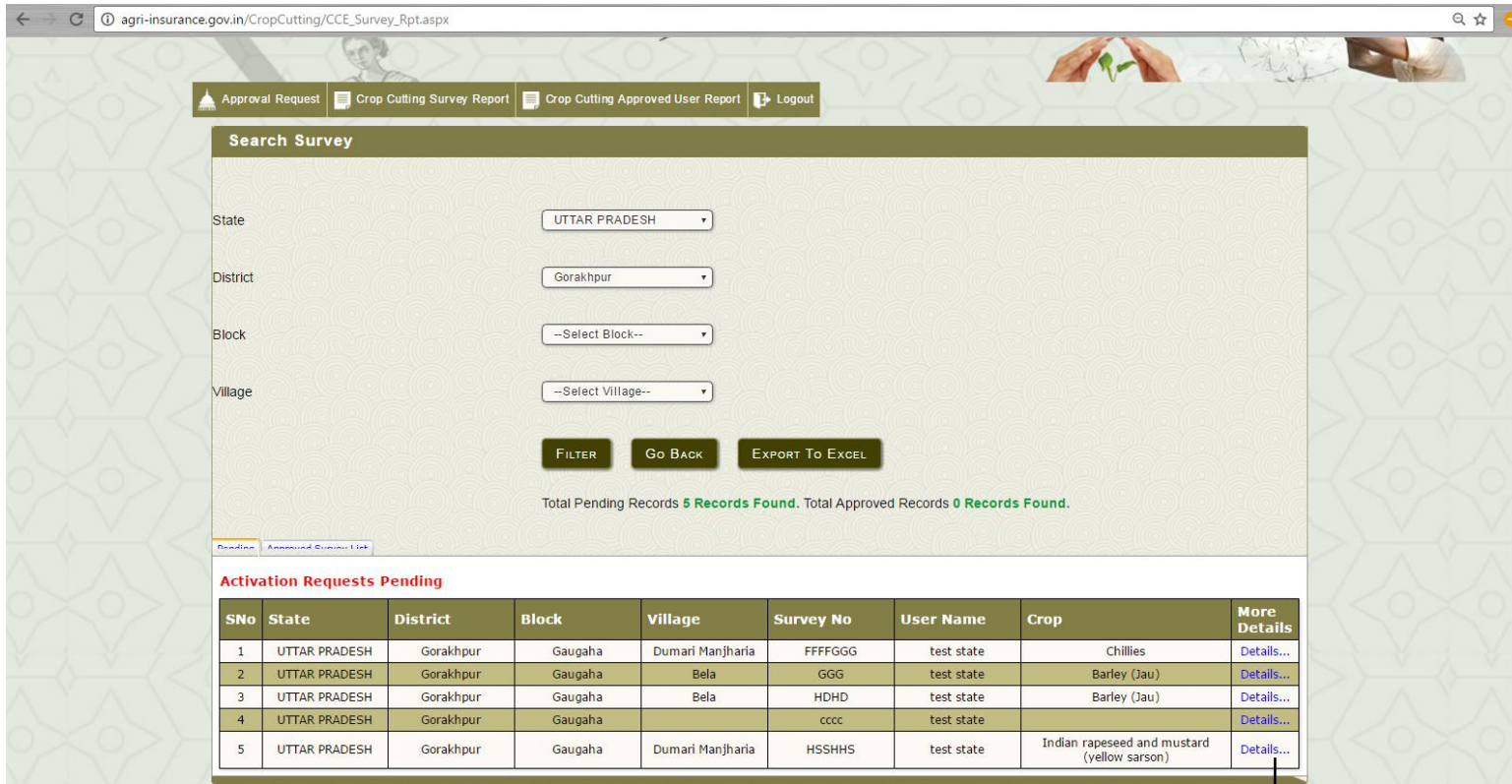
Survey Report

Approval Requests		
Welcome test state		
State Name	No Of Survey	
UTTAR PRADESH	72	
District Name	No Of Survey	
	72	
Agra	28	
Baghpat	3	
Bijnor	4	
Ghaziabad	3	
Gorakhpur	5	
Kanpur Nagar	22	
Varanasi	7	

On Clicking the No Of Survey User will Redirected to the screen as shown in next slide.

State Level User Login

On Clicking the No Of Survey User following screen shown to the user.



The screenshot displays a web application interface for agricultural insurance. At the top, there is a navigation bar with links for 'Approval Request', 'Crop Cutting Survey Report', 'Crop Cutting Approved User Report', and 'Logout'. Below this is a 'Search Survey' section with dropdown menus for 'State' (UTTAR PRADESH), 'District' (Gorakhpur), 'Block' (--Select Block--), and 'Village' (--Select Village--). There are buttons for 'FILTER', 'Go BACK', and 'EXPORT TO EXCEL'. Below the search form, it states 'Total Pending Records 5 Records Found. Total Approved Records 0 Records Found.' Below this is a table titled 'Activation Requests Pending' with columns for SNo, State, District, Block, Village, Survey No, User Name, Crop, and More Details. An arrow points from the 'Details...' link in the last row of the table to the text below.

SNo	State	District	Block	Village	Survey No	User Name	Crop	More Details
1	UTTAR PRADESH	Gorakhpur	Gaugaha	Dumari Manjharlia	FFFFGGG	test state	Chillies	Details...
2	UTTAR PRADESH	Gorakhpur	Gaugaha	Bela	GGG	test state	Barley (Jau)	Details...
3	UTTAR PRADESH	Gorakhpur	Gaugaha	Bela	HDHD	test state	Barley (Jau)	Details...
4	UTTAR PRADESH	Gorakhpur	Gaugaha		cccc	test state		Details...
5	UTTAR PRADESH	Gorakhpur	Gaugaha	Dumari Manjharlia	HSSHHS	test state	Indian rapeseed and mustard (yellow sarson)	Details...

On Clicking Details Link , user redirected to next page as shown in next slide..

State Level User Login

On Clicking the **Details** Link following screen will shown to the user.

The screenshot displays a web browser window with the URL http://agri-insurance.gov.in/CropCutting/CCE_Survey_Details-1.aspx?Approved=false. The page features the Indian national emblem and the text 'सत्यमेव जयते' on the left. The main header reads 'CROP INSURANCE' with a tree icon. Below the header is a navigation menu with links: 'Approval Request', 'Crop Cutting Survey Report', 'Crop Cutting Approved User Report', and 'Logout'. The main content area is titled 'Crop Cutting Survey Report Detail' and contains a 'Welcome test state' message with a 'Go BACK' button. Below this is a section for 'UPLOADED PHOTOS'. A table displays the following data:

LATITUDE	28.6165948
LONGITUDE	77.2130071
DISTRICT	Agra
BLOCK/SUB DISTRICT	Fatehabad
VILLAGE	Ghaghpora
PAIR OF RANDOM NUMBER SELECTED	8989
SURVEY NUMBER	HXXH

The Windows taskbar at the bottom shows the system clock as PM 05:05 on 25-10-2016.

State Level User Login

1. **State Level User** Can see **User Report** of District and Block Level
 1. Approved
 2. Pending

User Report

Approval Request | Crop Cutting Survey Report | Crop Cutting Approved User Report | Logout

Search Survey

Welcome test state

State: UTTAR PRADESH

District: --Select District--

Block: --All Blocks--

Status Type: Approved


FILTER | Go BACK | EXPORT To EXCEL

SNo	State Name	User Name	District Level Approved User	Block Level Approved User
1	UTTAR PRADESH	K P Singh	66	73

HOME | ABOUT Us | HELP | FAQ | FEEDBACK | RTI | TERMS AND CONDITIONS | COPYRIGHT POLICY | HYPERLINKING POLICY | PRIVACY POLICY | SITEMAP | ACCESSIBILITY STATEMENT | WEBSITE POLICY

District Level User Login

1. District Level User can see various report [Approval Report, Survey Report, User Report].
 - Approval Request



The screenshot displays the 'Crop Insurance' website interface. At the top, there is a navigation bar with the following links: 'Approval Request', 'Crop Cutting Survey Report', 'Crop Cutting Approved User Report', and 'Logout'. The 'Approval Request' link is highlighted with a green arrow pointing to it from the text 'Approval Request' on the left. Below the navigation bar, the main content area is titled 'Approval Requests' and includes a welcome message: 'Welcome test district'. The form contains three dropdown menus: 'State' (set to 'UTTAR PRADESH'), 'District' (set to 'Kanpur Nagar'), and 'Block' (set to '--Select Block--'). A 'FILTER' button is located below the dropdowns. At the bottom of the form, there are three tabs: 'Pending', 'Disputed', and 'Approved'. The message 'No record Found!' is displayed in red text below the tabs. The footer of the website contains a list of links: HOME, ABOUT US, HELP, FAQ, FEEDBACK, RTI, TERMS AND CONDITIONS, COPYRIGHT POLICY, HYPERLINKING POLICY, PRIVACY POLICY, SITEMAP, ACCESSIBILITY STATEMENT, and WEBSITE POLICY.

Approval Request

District Level User Login

➤ Survey Report

Survey Report

agri-insurance.gov.in/CropCutting/CCE_Survey_Rpt.aspx

CROP INSURANCE

Approval Request | **Crop Cutting Survey Report** | Crop Cutting Approved User Report | Logout

Search Survey

State:

District:

Block:

Village:

Total Pending Records **19 Records Found**, Total Approved Records **6 Records Found**.

[Home](#) | [Annualized Complaint Link](#)


Activation Requests Pending

SNo	State	District	Block	Village	Survey No	User Name	Crop	More Details
1	UTTAR PRADESH	Kanpur Nagar	Sarsol	Tajpur	JJZ	Abhijeet	Apple	Details...
2	UTTAR PRADESH	Kanpur Nagar	Sarsol	Tilsahri Khurd	Bbz	Abhijeet	Apple	Details...
3	UTTAR PRADESH	Kanpur Nagar	Sarsol	Tilsahri Khurd	Bbz	Abhijeet	Apple	Details...
4	UTTAR PRADESH	Kanpur Nagar	Sarsol	Tilsahri Khurd	BZHZ	Abhijeet	Apple	Details...


On Clicking Details Link , user redirected to next page as shown in next slide..

District Level User Login

- District Level User can Edit and Approve Surveys



The screenshot shows the 'Crop Insurance' portal. The main navigation menu includes 'Approval Request', 'Crop Cutting Survey Report', 'Crop Cutting Approved User Report', and 'Logout'. The 'Crop Cutting Survey Report' link is highlighted, and an arrow points to it from the text 'Survey Report' on the left. Below the navigation, the page title is 'Crop Cutting Survey Report Detail'. The content area includes a 'Welcome test district' message and three buttons: 'Go Back', 'EDIT SURVEY', and 'APPROVE SURVEY'. A table displays the following survey details:

UPLOADED PHOTOS	
LATITUDE	28.6166173
LONGITUDE	77.2124037
DISTRICT	Kanpur Nagar
BLOCK/SUB DISTRICT	Sarsol
VILLAGE	Tajpur
PAIR OF RANDOM NUMBER SELECTED	979
SURVEY NUMBER	JJZ

Survey Report

On Clicking Details Link , user redirected to next page as shown in next slide..

District Level User Login

➤ User Report

Search Survey

Welcome test district

State: UTTAR PRADESH

District: Kanpur Nagar

Block: Bhitargaon

Status Type: Approved

FILTER **Go Back** **EXPORT TO EXCEL**

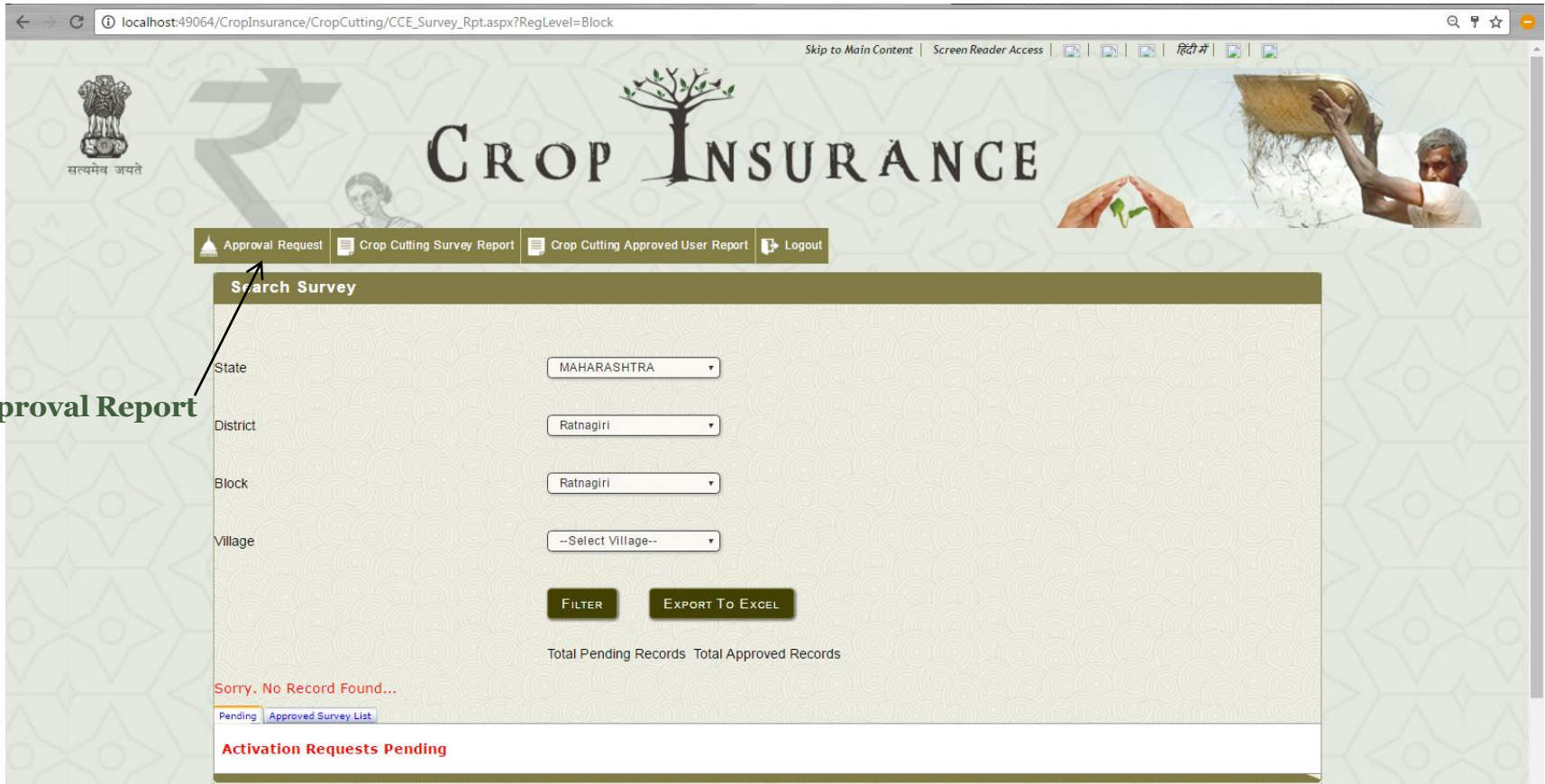
SNo	District Name	Block Level Approved User	Block Level Approved User
1	Kanpur Nagar	Abhijeet	0
2	Kanpur Nagar	test district	0

User Report

Block Level User Login

1. Reports that block level User can see are [Approval Report, Survey Report, User Report].

➤ Approval Report



The screenshot displays the Crop Insurance portal interface. At the top, there is a navigation bar with the following items: "Approval Request", "Crop Cutting Survey Report", "Crop Cutting Approved User Report", and "Logout". Below this is a "Search Survey" form with the following fields:

- State: MAHARASHTRA
- District: Ratnagiri
- Block: Ratnagiri
- Village: --Select Village--


Below the form are two buttons: "FILTER" and "EXPORT TO EXCEL". Underneath these buttons, there are labels for "Total Pending Records" and "Total Approved Records". A message in red text states "Sorry. No Record Found...". Below this message are two links: "Pending" and "Approved Survey List". At the bottom of the form, there is a red text notification: "Activation Requests Pending".

Approval Report

Block Level User Login

1. Reports that block level can see are [[Approval Report](#), [Survey Report](#), [User Report](#)].

➤ Survey Report



The screenshot displays the Crop Insurance portal interface. At the top, there is a navigation bar with the following links: [Approval Request](#), [Crop Cutting Survey Report](#), [Crop Cutting Approved User Report](#), and [Logout](#). The main content area is titled "Search Survey" and contains a form with the following fields:

- State: MAHARASHTRA
- District: Ratnagiri
- Block: Ratnagiri
- Village: --Select Village--

Below the form are two buttons: [FILTER](#) and [EXPORT TO EXCEL](#). The text "Total Pending Records" and "Total Approved Records" is displayed below the buttons. A message "Sorry. No Record Found..." is shown in red text. Below this message are two links: [Pending](#) and [Approved Survey List](#). At the bottom of the page, there is a red banner with the text "Activation Requests Pending".

Survey Report

Block Level User Login

➤ User Report

The screenshot displays a web application interface for generating a user report. At the top, there is a navigation bar with tabs for 'Approval Request', 'Crop Cutting Survey Report', 'Crop Cutting Approved User Report', and 'Logout'. The main content area is titled 'Search Survey' and contains a form with the following fields:

- State: MAHARASHTRA
- District: Ratnagiri
- Block: Chiplun
- Status Type: Approved

Below the form are three buttons: 'FILTER', 'Go BACK', and 'EXPORT TO EXCEL'. A table below the form displays the results of the search, showing 11 users from the Chiplun block.

SNo	Block Name	User Name
1	Chiplun	Anant Ramchandra Pirdankar
2	Chiplun	Anil Rascal Ahire
3	Chiplun	Ashok Yashwant Jadhav
4	Chiplun	Dattatray Kisan Kale
5	Chiplun	diwakar keluskar
6	Chiplun	Eknath Patil
7	Chiplun	Nagsen Vitthal Gamare
8	Chiplun	Pandurang Bhagoji Kadam
9	Chiplun	Rahul dadas
10	Chiplun	S R Dhane
11	Chiplun	Samir Divakar Desai

User Report



Thank You